

**BEFORE THE HON'BLE NATIONAL GREEN TRIBUNAL
(WESTERN ZONE AT PUNE)**

EXECUTION APPLICATION NO. 4 OF 2018 (WZ)

IN THE MATTER OF:

THE COLVA CIVIC AND
CONSUMER FORUM

... APPLICANT

VERSUS

THE GOA COASTAL ZONE
MANAGEMENT AUTHORITY & ORS. **... RESPONDENTS**

**ADDITIONAL AFFIDAVIT
ON BEHALF OF RESPONDENT NO. 1
GOA COASTAL ZONE MANAGEMENT AUTHORITY**

PAPER BOOK


(KINDLY SEE INDEX INSIDE)

**ABHAY ANIL ANTURKAR
ADVOCATE FOR RESPONDENT NO. 1**

INDEX

Sr. No.	Particulars	Pages
1.	Additional Affidavit on behalf of Respondent No. 1	1-4
2.	<u>Annexure - A</u> True copy of the Site Inspection Report dated 20.09.2024	5-11
3.	<u>Annexure - B</u> True copy of the Payment Receipt dated 03.01.2025	12-47

BEFORE THE NATIONAL GREEN TRIBUNAL,
WESTERN ZONE BENCH AT PUNE



EXECUTION APPLICATION NO. 04/2018 (WZ)

In

ORIGINAL APPLICATION NO. 117 OF 2024 (WZ)

The Colva Civic & Consumer ForumApplicant

Versus

GCZMA & Ors.Respondent

**ADDITIONAL AFFIDAVIT ON BEHALF OF
RESPONDENT NO. 1, THE GOA COASTAL ZONE
MANAGEMENT AUTHORITY.**

I, Johnson Bedy Fernandes, Indian National, major of age, having office at 4th Floor, Dempo Towers, Patto, Panaji-Goa, do hereby solemnly affirm and state as under:

1. I say that there is no dispute about the report which was prepared by the Joint Committee pursuant to the order dated 03/07/2017 passed by this Court.

A handwritten signature in blue ink, appearing to be "J. Bedy", written over a horizontal line.

2. I say that the need to carry out a fresh site inspection was on account of the fact that the original order passed by this Court was in relation to properties bearing Survey Nos. 41/4, 30/3, 44/2, 41/5, 42/0 and 42/3 of Village Sernabatim.
3. I say that only 6 survey holdings were part and parcel of the order passed by this Court but while preparing estimates for the purpose of restoration, the GSBB had made a mention of two properties bearing Sy. No. 43/1-A and 43/3 which were not a part of the original order at all.
4. I say that proper ground truthing was required to be done de-novo and having done the same it has now transpired that the bund/pathway is passing through property bearing Survey Nos. 44/1, 44/2, 43/1-A, 43/1, 41/1, 41/2, 41/4, 41/5, 41/6, 41/7, 42/1 and 30/1 of village Sernabatim. Thus there are 12 properties bearing different sub-divisions involved for the purpose of carrying out restoration works. The copy of the inspection report alongwith the mapping of the bund is annexed as **Annexure A**.
5. I say that at the time of inspection which was carried out on 20/9/2024, the complainant as well as the officials of GSBB were present.
6. I say that the restoration of the sand dune is only to the extent of 372.50 sq. mtrs. which is located in property



A handwritten signature in blue ink, appearing to be 'J. Lee'.

bearing Survey No. 43/1 and 42/1 of village Sernabatim. Rest of the properties are in the nature of a bund which is highlighted in magenta pink coloron the plan annexed to the site inspection report.

7. I say that the estimates would remain constant and the same will not stand to get inflated because of any addition of properties which were required to be restored back to its original condition.
8. I say that although the order passed by this Court contains 6 properties, on loco the properties bearing Sy. Nos. 30/3 and 43/3 have not been vandalised at all.
9. I say that all of the holders of the various properties in question have not been heard in the matter.
10. I say that this Answering Respondent has also paid the cost of Rs. 10,000/- interms of the order dated 16/10/2024 passed by this Hon'ble Tribunal. Annexed hereto and marked as **Annexure B** is the copy of the payment receipt of the said cost.
11. I say that in the event if the Respondents are willing to carry out restoration work, then the same ought to be under the supervision of GSBB.



[Signature]
 DEPONENT
 MEMBER SECRETARY
 GOA COASTAL ZONE MANAGEMENT AUTHORITY
 PANAJI - GOA

VERIFICATION

I, the deponent above-named do solemnly affirm that all that is stated in this Affidavit is true to the best of my knowledge and belief, which is based on the records available in respect of the issue involved in the above-captioned Appeal. Nothing false has been stated herein.

Verified at Panaji on this 7th day of January, 2025.

[Signature]
DEPONENT
MEMBER SECRETARY
GOA COASTAL ZONE MANAGEMENT AUTHORITY
PANAJI, GOA

Solemnly affirmed before me by
Johnson B. Fernandes
.....
Reg. No: *07/1334* Date: *7.1.2025*
known / Identified to me by.

[Signature]
G. S. KUBAL
Notary (Govt. of India)
Panaji-Goa, India



ANNEXURE-A
143
SITE INSPECTION REPORT

As per the Notice No.GCZMA/Appeal No.44/15/WL/NGT/05/1888 dated 17/09/2024 of the Member Secretary of GCZMA, a joint inspection by GCZMA and Goa State Biodiversity Board (GSBB) was conducted on 20/09/2024 at 11.30 am to ascertain the restoration of sand dunes in terms of judgement and order dated 03/07/2017 passed by Hon'ble NGT Pune in respect of survey number 41/1, 41/2, 41/3, 41/4, 41/5, 41/6, 41/7, 43/1A, 43/1, 42/1, 30/1, 31/1, 44/1, 44/2, 30/3, 42/0(Part), 42/3 and 43/3 of Village Sernabatim Salcete Goa.

The following representatives were present at site:-

- 1.Shri.Ganesh Velip Expert Member, GCZMA
- 2.Mr.Keshav Naik Engineer, GCZMA
- 3.Mr.Vighnesh Naik Field Surveyor ,GCZMA
- 4.Mr.Rajesh Harmalkar Field Surveyor, Directorate of Settlement and Land Records
- 5.Mrs.Varsha Raikar Hoble Project Assistant-I ,Goa State Bio Diversity Board
- 6.Mr.Chinmay Morajkar Engineer Rural Development Agency
- 7.Mrs.Judith Almeida Complainant

Respondents present during the inspection refused to sign the attendance.

As the petitioner and respondents raised issue of identification of the property with exact Survey numbers as mentioned in the earlier reports, a fresh inspection was carried out.

Background

The Colva Civic and Consumer Forum vide their complaint dated 15/03/2015 submitted as follows:

1. Construction of illegal road in CRZ area within 500 mts from HTL in Sernabatim demolishing 2 meters of sand dune.
2. Road through vast field areas in pristine eco sensitive area with rich biodiversity

No Survey Numbers were mentioned in the compliant.

Pursuant to the complaint an inspection was carried out by official of the GCZMA on 17th March ,2015 and the observations made in the report are as follows:

1. Filling being carried out in Paddy fields for purpose of construction of Road in CRZ Area within 500 meters
2. Land filling with average width of 3 meters and average height of 0.60 meters and length of 0.5 to 1 kilometers, With concrete culvert.
3. Sand dune and its vegetation have been cut for landfilling as shown in Photographs attached.

No Survey Numbers were mentioned in the inspection report . No map was attached to the report but only Photographs attached.

A Joint inspection was conducted by Goa State Biodiversity Board along with the Deputy Collector , Salcete, Town and Country Planning Department, Department of Agriculture, Goa State Pollution Control Board and Colva Civic Consumer Forum on 13th April 2015 and report was submitted on 20th May,2015. In the report the observations are as follows:



1. The area in question is entirely fertile cultivable agriculture land evident from the visible paddy stubble left after harvesting and also from the recently ploughed portions.
2. Land filling is on the landward face of existing sand dunes.
3. The area is very rich and forms the habitat for roosting and breeding ground for many organisms.
4. This is an unwarranted and illegal reclamation of prime agriculture land.

No plan or survey map attached to the report.

The Hon NGT passed an order on 29th May ,2015 directing applicant to add the Intervenor as party respondents and to maintain Status Quo at site. The Hon NGT also directed the GCZMA to conduct inspection to verify the present status of sand dunes, if any , as well as the road or bund and nature thereof and place the inspection report on record.

An Expert member of the GCZMA conducted inspection on 17th June,2015 and the observations are as follows:

1. Inspection conducted in Sernabatim village at Survey Numbers 42, 41/4,30/3,44/2 and 41/5.
2. Mud filling is done along 70 meters and from North to south, reclamation is done over a strip of 290 meters . The width of the reclaimed strip ranges from 5 to 8 meters and height appears to be not more than 3 meters. A few trees have been uprooted.
3. Google imagery of December,2014 and of April 2015 are attached to the report and from the imagery it is concluded that in December 2014 there are isolated sand dunes within paddy fields, dense vegetation on sand dunes and south north trending water course. The imagery of April 2015 shows mud filling / reclamation from East West and from North South and the road runs along eastern face on the third large sand dune. Narrow dikes are visible at the Southern tip of reclaimed strip.
4. Land ward face of third isolated single sand dune has been cut vertically for about 80 meters length of the road .
5. The submission of the respondents that reclamation done over pre existing bund could not be confirmed, evidence in this regard could not be gathered in field and only low, narrow dikes separating individual fields are noted in the area and the width of the original bunds if present is not known
6. A narrow concrete bridge has been constructed across the existing Culvert. No record of permissions from competent authority.
7. Several properties abutting the new mud embankment and owners of the plots are not known. The complainant has submitted that the proponents of the road and the owners of the field are different parties.

No map or survey maps was attached to the report.

The Hon NGT in its order dated 17th July 2017 directed constitution of Joint Committee to ascertain the dimension of the original Bund / pathway of paddy fields with reference to the Land survey conducted by DSLR in 1970-71 and to ascertain the extent of the sand dune destruction due to dumping of soil and mud.

The Joint Committee conducted inspection and mapping on 16/10/2017 and some of the important observations are as follows:

1. A kuchha road is being constructed with average width of 5 meters through the fields and sand dunes by filling mud on both sides of embankment of a natural bund that originally existed with an approximate width of 2 to 2.5 meters. The total

- length of the said unauthorised road is 350 meters shown in the annexed plan as A to B and the total area to be restored is half of 350 meters x 5 meters which is 875 sq mts. The removal to be upto 2 meter depth the total volume of restoration is 1750 cu.mts.
- The damage caused to the sand dune area marked at plan as S1 is approximately 400 sq mts and that is damage of 70 meters out of which about 50 meters is having width of 5 meters (250 sq mts) and about 20 meters is about 7.5 meter width (150 sq. mts) shown as S1 on the annexed map therefore total area is 400 sq mts.
 - In case of sand dune areas marked as S2 and shown as Y-Y on the map , the damage is about 10 meters x 10meters which is 100 sq mts.

An inspection was carried out on 05/08/2022 jointly by GCZMA and GSBB and the observations are as follows:

- The respondents claim that the construction was undertaken to repair the existing bund and arrest salt water ingress and use the same as access pathway to the agriculture fields for carrying out agriculture activities.
- The area in question is now compact and has been restored naturally and good natural vegetation was seen along the bund.

The details of site inspection are as follows:

- The alleged violation was identified by the complainant, Mrs. Judith Almeida.
- Mapping was carried out by DSLR Surveyor using electronic total station.
- Upon asking the reason why the construction was undertaken, the respondents informed that the work was undertaken to repair the existing bund in order to arrest the salt water ingress and also to use the same as an access pathway to reach the respective fields to carry out agricultural activities.
- The pathway was of kachha road with red soil ,with traces of local sand.
- As per the DSLR mapping plan with

Ref.No.19/DSLR/Resurvey Cell/CRZ-Mapping/18/24/5680 dated 04/07/2018

No.19/DSLR/Resurvey Cell/CRZ-Mapping/18/24/3682 dated-27/09/2024

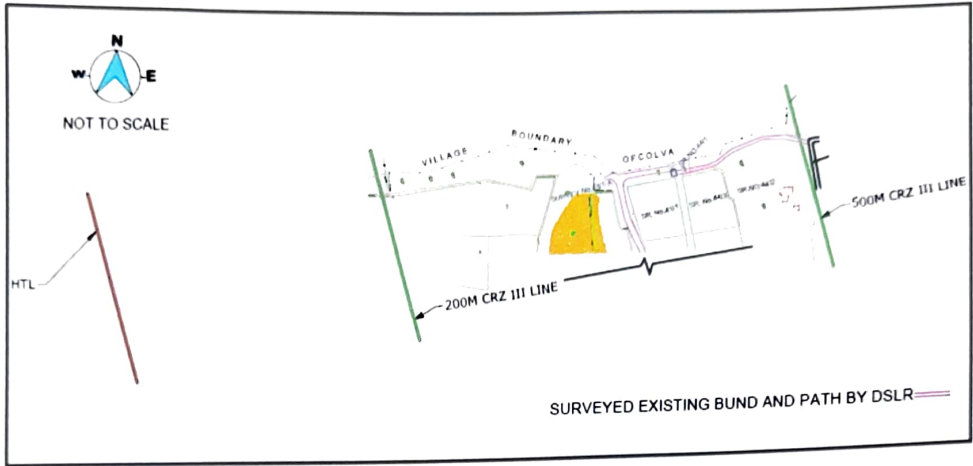
The pathway is passing through Survey no.44/1, 44/2, 43/1-A, 43/1, 41/1, 41/2, 41/4, 41/5, 41/6, 41/7, 42/1 and 30/1 of Village Sernabatim, Salcete Taluka.

- The pathway is passing through Survey no. 44/2, 44/1, 43/1-A, 43/1, 41/1, 41/2, 41/4, 42/1, 41/5, 41/6, 41/7, 30/1 of Village Sernabatim, Salcete Taluka, details as per latest online computerized Form I & XIV ,CZMP 2011 and as per DSLR mapping are given below:-

- Pathway towards East to West direction (Survey numbers on southern side of the pathway & the owners/tenants on southern side of pathway)

Sr.no.	Survey number	Occupants as per Form I & XIV	Classification as per CZMP 2011	Classification as per Regional plan
1	44/2	Occupants Names : Borkar Packaging Private Limited	Partly falls in CRZ III (200-500m) and partly falls outside CRZ area.	Partly Settlement area and Partly irrigation command area.
2	44/1	Occupants Names : Fernando Aluisio das Angustias Fernandes	CRZ III (200-500m)	Irrigation Command areas

3	44/3	Occupants Names : Comunidade Tenants names : Beatriz Fernandes	CRZ III (200-500m)	Partly irrigation Command areas and partly paddy fields/Orchard
4	41/1	Occupants Names : Comunidade Tenants names : Beatriz Fernandes	CRZ III (200-500m)	Irrigation Command areas



ii) Pathway towards North to South direction (Survey numbers on eastern side of the pathway & the Owners/tenants on eastern side of pathway)

Sr.no.	Survey number	Occupants as per Form I & XIV	Classification as per CZMP 2011	Classification as per Regional plan
1	41/1	Occupants Names : Comunidade Tenants names : Beatriz Fernandes	CRZ III (200-500m)	Irrigation Command areas
2	41/2	Occupants Names : Comunidade Tenants names : Tomazino Moraes	CRZ III (200-500m)	Irrigation Command areas
3	41/4	Occupants Names : Comunidade Tenants names : Pascol Vaz	Partly falls in CRZ IA (Sand dune) & Partly falls in CRZ III (200-500 m)	Irrigation Command areas
4	41/5	Occupants Names : Comunidade Tenants names : Maria Ruzada Fernandes	CRZ III (200-500m)	Irrigation Command areas
5	41/6	Occupants Names : Comunidade Tenants names : 1).Sebastiao Carasto 2).Smt Idalina Crasto 3).Smt Lydia Crasto 4).Smt. Idalina Crasto	CRZ III (200-500m)	Irrigation Command areas

6	41/7	5).Lydia Crasto Occupants Names : Comunidade Tenants names : Menino Fernandes	CRZ III (200-500m)	Irrigation Command areas
7	31/1	Occupants Names : Comunidade Tenants names :Joao Cardoz	Partly falls in CRZ IA (Sand dune) & Partly falls in CRZ III (200-500 m)	Partly Irrigation Command areas and Partly Paddy fields/Orchard



iii) Pathway towards North to South direction (Survey numbers on western side of the pathway & the Owners/tenants on western side of pathway)

Sr.no	Survey number	Occupants as per Form I & XIV	Classification as per CZMP 2011	Classification as per Regional plan
1	43/1-A	Occupants Names : Dr. Fernando A. A. Fernandes	Partly falls in CRZ IA (Sand dune) & Partly falls in CRZ III (NDZ,200-500 m)	Partly Sand dunes/Sandy areas, Partly Orchard /Paddy fields and Partly Irrigation Command areas
2	43/1	Occupants Names : Alberto Fernandes	Partly falls in CRZ IA (Sand dune) & Partly falls in CRZ III (NDZ,200-500 m)	Partly Sand dunes /Sandy areas,Partly Orchard/Paddy fields,partly settlement and Partly Irrigation Command areas

[Handwritten signatures]

3	42/1 or 42/0	Occupants Names : 1).JoaoAntonio Fernandes 2).Leslie Das Angustias Fernandes 3). Cynthia Carvalho alias Cynthia Carvalho e Fernandes Tenants names : 1).Niclao Goes 2).Minguel M. Fernandes 3).Maria Conceicao Fernandes 4).Alex Joao Fernandes 5).Juse Fernandes	Partly falls in CRZ IA (Sand dune) & Partly falls in CRZ III (NDZ,200-500 m)	Partly Sand dunes/Sandy areas,Partly Orchard/paddy fields,partly settlement and Partly Irrigation Command areas
4	30/1	Occupants Names : Sernabatim Prias Realtors Pvt. Ltd.	Partly falls in CRZ IA (Sand dune) & Partly falls in CRZ III (NDZ,200-500 m)	Partly Sand dunes/Sandy areas,Partly Orchard/paddy fields and Partly Irrigation Command areas

7. The height of the pathway from low lying areas varies from 0.60m to 1.70m.
8. The pathway which is reflecting on the DSLR survey plan is in the nature of a bund with elevations of 0.60m to 1.70m and both sides of the elevated bund are paddy fields. The Symbology used on the survey plans also indicate that the lands on both side of the elevated portion which is in the nature of a bund are paddy fields. As per the Survey Plans promulgated in the year 1970-71 shows the existence of a Culvert in Survey number 41/1 of Village Sernabatim as shown on the said Survey Plan.
9. Similar type of land was also inspected comprising properties bearing Survey number 42/1 within the same locality and the topography of the land was akin to that of what is in question before the hon'ble NGT i.e. paddy fields were lower and the elevated portion was higher with elevations between 1.2 mtrs to that as 0.60 mtrs-0.70 mtrs.
10. The sand dune is located only in property bearing Survey No.43/1 & 42/1 of Village Sernabatim Salcete Taluka as per CZMP 2011 (as shown in ANNEXURE A) and not in other properties which are a subject matter of the report because these properties bearing Survey number 44/1, 44/2,43/1-A, 41/1, 41/2, 41/4, 41/5, 41/6, 41/7 and 30/1 of Village Sernabatim Salcete Taluka, are in the nature of a bund having elevation levels between 0.60m to 1.70m. The Sand dune located in property bearing Survey no. 43/1 & 42/1 is tapering towards the eastern side and is on the same level of the bund which proceeds in North-South direction.
11. The property bearing Survey No. 30/3 & 42/3 as mentioned in the order of restoration is not at all affected. There is no property bearing Survey no. 42/3 in the Village of Sernabatim.
12. The Survey plan of the DSLR is annexed as ANNEXURE A and as can be seen from the said Survey plan there exist a bund along the agricultural fields and path/bund is depicted on the said plan in magenta pink color.

13. The area for restoration of the Sand dune is 372.50 Sq.m.


14. Extensive growth of vegetation was observed on the above said path and the fields around including the sand dune abutting the path .

15. Site inspection report is enclosed with


- ANNEXURE A
- Photographs.(ANNEXURE-B)
- Form I & IV
- Regional Plan


Shri. Ganesh Velip
Expert Member GCZMA


Keshav Naik
Engineer GCZMA


Vighnesh Naik
Field surveyor GCZMA

ANNEXURE B



[Handwritten signature]

[Handwritten signature]



[Handwritten mark]


[Handwritten signature]

[Handwritten signature]



Walt

Chick



[Handwritten signature]

[Handwritten signature]

[Handwritten signature]

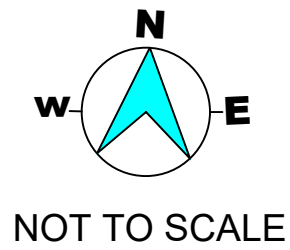


[Handwritten signature] *[Handwritten signature]* *[Handwritten signature]*

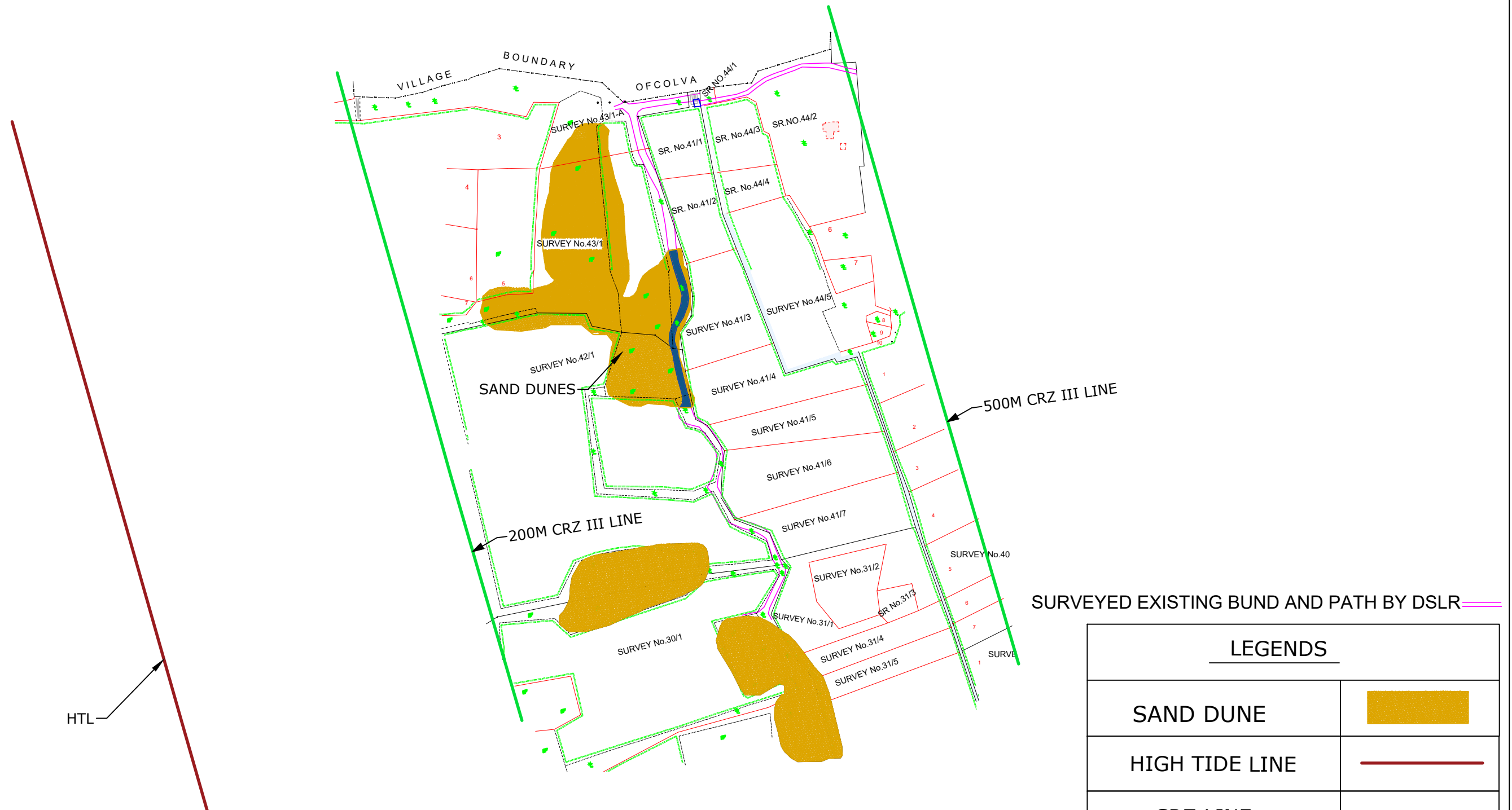


 Pinails Crack





PLAN



Map prepared as per the site inspection with Electronic Total Station Survey in plot bearing Survey no. 41/1, 41/2, 41/3, 41/4, 41/5, 41/6, 41/7, 43/1-A, 43/1, 42/1, 30/1, 31/1, 44/1, 44/2, 30/3, 42/0(part), 42/3, and 43/3 of Village Sernabatim Salcete Taluka and as per the database of approved CZMP of Goa prepared as per CRZ notifications, 2011.



SURVEYED EXISTING BUND AND PATH BY DSLR

LEGENDS	
SAND DUNE	
HIGH TIDE LINE	
CRZ LINE	
PATHWAY IN SAND DUNE	



Date : 03/01/2025

नमुना नं १ व १४

Page 1 of 1

Taluka SALCETE
तालुका
Village Sernabatim
गांव
Name of the Field Praya
शेताचें नांव

Survey No. 44
सर्वे नंबर
Sub Div. No. 1
द्विस्मा नंबर
Tenure
सत्ता प्रकार

Cultivable Area (Ha.Ars.Sq.Mtrs) लागण क्षेत्र (हे. आर. चौ. मी.)

Dry Crop जिरायत	Garden वागायत	Rice नरी	Khajan खाजन	Ker केर	Morad मोरड	Total Cultivable Area एकूण लागण क्षेत्र
0000.00.00	0000.01.00	0000.00.00	0000.00.00	0000.00.00	0000.00.00	0000.01.00

Un-cultivable Area (Ha.Ars.Sq.Mtrs) नापिक क्षेत्र (हे. आर. चौ. मी.)

Pot-Kharab पोट खराब

Remarks शेरा

Class (a) वर्ग (अ)	Class (b) वर्ग (ब)	Total Un-Cultivable Area एकूण नापिक जामीन	Grand Total एकूण
0000.00.00	0000.00.00	0000.00.00	0000.01.00

Assessment : आकार	Rs. 0.00	Foro फोर	Rs. 0.00	Predial प्रेदियाल	Rs. 0.00	Rent रेंट	Rs. 0.00
----------------------	----------	-------------	----------	----------------------	----------	--------------	----------

S.No	Name of the Occupant कब्जेदाराचे नांव	Khata No. खाते नंबर	Mutation No. फेरफार नं	Remarks शेरा
1	Fernando Aluisio das Angustias Fernandes		55	

S.No.	Name of the Tenant कुळाचे नांव	Khata No. खाते नंबर	Mutation No. फेरफार नं	Remarks शेरा
1	-----Nil-----			

Other Rights इतर हक्क	Mutation No. फेरफार नं	Remarks शेरा
Name of Person holding rights and nature of rights: इतर हक्क धारण करणा-याचे नांव व हक्क प्रकार -----Nil-----		

Details of Cropped Area पिकाखालील क्षेत्राचा तापशील

Year वर्ष	Name of the Cultivator लागण करणा-याचे नांव	Mode रीत	Season सौमम	Name of Crop पिकाचे नांव	Irrigated	Unirrigated	Land not Available for Cultivation नापिक जमीन		Source of irrigation सिंचनांचा प्राप्ति	Remark शेरा
					वागायत Ha.Ars.Sq.Mts हे. आर. चौ. मी.	जिरायत Ha.Ars.Sq.Mts हे. आर. चौ. मी.	Nature प्रकार	Area क्षेत्र Ha.Ars Sq.Mts हे. आर. चौ. मी.		
198719 88	Proto Fernandes				0000.00.00	0000.00.00	.	0000.00.00	.	
198819 89	Proto Fernandes				0000.00.00	0000.00.00	.	0000.00.00	.	

End of Report

For any further inquires, please contact the Mamlatdar of the concerned Taluka.

158



FORM I & XIV

नमुना नं १ व १४

1111

Date : 03/01/2025

Page 1 of 2

Taluka SALCETE
तालुका
Village Sernabatim
गांव
Name of the Field Praya
शेताचें नांव

Survey No. 44
सर्वे नंबर
Sub Div. No. 2
हिस्सा नंबर
Tenure
सत्ता प्रकार

Cultivable Area (Ha.Ars.Sq.Mtrs) लागण क्षेत्र (हे. आर. चौ. मी.)

Dry Crop जिरायत	Garden बागायत	Rice तरी	Khajan खाजन	Ker केर	Morad मोरड	Total Cultivable Area एकूण लागण क्षेत्र
0000.00.00	0000.54.00	0000.00.00	0000.00.00	0000.00.00	0000.00.00	0000.54.00

Un-cultivable Area (Ha.Ars.Sq.Mtrs) नापिक क्षेत्र (हे. आर. चौ. मी.)

Pot-Kharab पोट खराब

Remarks शेरा

Class (a) वर्ग (अ)	Class (b) वर्ग (ब)	Total Un-Cultivable Area एकूण नापिक जामीन	Grand Total एकूण
0000.01.00	0000.00.00	0000.01.00	0000.55.00

Assessment : Rs. 0.00 Foro Rs. 0.00 Predial Rs. 0.00 Rent Rs. 0.00
आकार फोर प्रेदियाल रेंट

S.No	Name of the Occupant कब्जेदाराचे नांव	Khata No. खाते नंबर	Mutation No. फेरफार नं	Remarks शेरा
1	Borkar Packaging Private Limited		83404	

S.No.	Name of the Tenant कुळाचे नांव	Khata No. खाते नंबर	Mutation No. फेरफार नं	Remarks शेरा
1	-----Nil-----			

Other Rights इतर हक्क Name of Person holding rights and nature of rights: इतर हक्क धारण करणा-याचे नांव व हक्क प्रकार	Mutation No. फेरफार नं	Remarks शेरा
-----Nil-----		

20

159



FORM I & XIV

1111

Date : 03/01/2025

तमुना नं १ व १४

Page 2 of 2

Taluka SALCETE
तालुका
Village Sernabatim
गांव
Name of the Field Praya
शेताचें नांव

Survey No. 44
सर्वे नंबर
Sub Div. No. 2
द्विस्मा नंबर
Tenure
मत्ता प्रकार

Details of Cropped Area पिकाखालील क्षेत्राचा तापशील

Year वर्ष	Name of the Cultivator लायण करणा-याचे नांव	Mode रीत	Season मौसम	Name of Crop पिकाचे नांव	Irrigated	Unirrigated	Land not Available for Cultivation नापिक जमीन		Source of irrigation सिंचनाचा प्रारि	Remarks शेरा
					Ha.Ars.Sq.Mts हे. आर. चौ. मी.	Ha.Ars.Sq.Mts हे. आर. चौ. मी.	Nature प्रकार	Area क्षेत्र Ha.Ars.Sq.Mts हे. आर. चौ. मी.		
	Constancio Vaz				0000.00.00	0000.00.00		0000.00.00		
	Constancio Vaz				0000.00.00	0000.00.00		0000.00.00		
198719 88	Nolasco Aguiar				0000.00.00	0000.00.00		0000.00.00		
198819 89	Nolasco Aguiar				0000.00.00	0000.00.00		0000.00.00		

End of Report

For any further inquires, please contact the Mamlatdar of the concerned Taluka.



Date : 03/01/2025

नमुना नं १ व १४

Page 1 of 1

Taluka SALCETE
तालुका
Village Sernabatim
गांव
Name of the Field
शेताचें नांव

Survey No. 43
सर्वे नंबर
Sub Div. No. 1-A
हिस्सा नंबर
Tenure
सत्ता प्रकार

Cultivable Area (Ha.Ars.Sq.Mtrs) लागण क्षेत्र (हे. आर. चौ. मी.)

Dry Crop जिरायत	Garden बागायत	Rice तरी	Khajan खाजन	Ker केर	Morad मोरड	Total Cultivable Area एकूण लागण क्षेत्र
0000.12.73	0001.48.68	0000.03.76	0000.00.00	0000.00.00	0000.00.00	0001.65.17

Un-cultivable Area (Ha.Ars.Sq.Mtrs) नापिक क्षेत्र (हे. आर. चौ. मी.)

Pot-Kharab पोट खराब

Remarks शेरा

Class (a) वर्ग (अ)	Class (b) वर्ग (ब)	Total Un-Cultivable Area एकूण नापिक जामीन	Grand Total एकूण
0000.00.00	0000.00.50	0000.00.50	0001.65.67

Assessment : Rs. 0.00 Foro Rs. 0.00 Predial Rs. 0.00 Rent Rs. 0.00
आकार फोर फेरदियाल रेंट

S.No	Name of the Occupant कब्जेदाराचे नांव	Khata No. खाते नंबर	Mutation No. फेरफार नं	Remarks शेरा
1	Dr. Fernando A. A. Fernandes		115	

S.No.	Name of the Tenant कुळाचे नांव	Khata No. खाते नंबर	Mutation No. फेरफार नं	Remarks शेरा
1	-----Nil-----			

Other Rights इतर हक्क Name of Person holding rights and nature of rights: इतर हक्क धारण करणा-याचे नांव व हक्क प्रकार	Mutation No. फेरफार नं	Remarks शेरा
-----Nil-----		

Details of Cropped Area पिकाखालील क्षेत्राचा तापशील

Year वर्ष	Name of the Cultivator लागण करणा-याचे नांव	Mode रीत	Season मौसम	Name of Crop पिकाचे नांव	Irrigated	Unirrigated	Land not Available for Cultivation नापिक जमीन		Source of irrigation सिंचनाचा प्रारि	Remark शेरा
					Ha.Ars.Sq.Mts हे. आर. चौ. मी.	Ha.Ars.Sq.Mts हे. आर. चौ. मी.	Nature प्रकार	Area क्षेत्र Ha.Ars.Sq.Mts हे. आर. चौ. मी.		
	-----Nil-----									

End of Report

For any further inquires, please contact the Mamlatdar of the concerned Taluka.

161



FORM I & XIV

1111

Date : 03/01/2025

नमुना नं १ व १४

Page 1 of 2

Taluka SALCETE
तालुका
Village Sernabatim
गांव
Name of the Field Bord de Praya
शेताचे नांव

Survey No. 43
मर्वे नंबर
Sub Div. No. 1
हिस्सा नंबर
Tenure
मत्ता प्रकार

Cultivable Area (Ha.Ars.Sq.Mtrs) लागण क्षेत्र (हे. आर. चौ. मी.)

Dry Crop जिरायत	Garden बागायत	Rice तरी	Khajan खाजन	Ker केर	Morad मोरड	Total Cultivable Area एकूण लागण क्षेत्र
0000.47.27	0002.49.57	0000.34.49	0000.00.00	0000.00.00	0000.00.00	0003.31.33

Un-cultivable Area (Ha.Ars.Sq.Mtrs) नापिक क्षेत्र (हे. आर. चौ. मी.)

Pot-Kharab पोट खराब

Remarks शेरा

Class (a) वर्ग (अ)	Class (b) वर्ग (ब)	Total Un-Cultivable Area एकूण नापिक जामीन	Grand Total एकूण
0000.00.00	0000.00.00	0000.00.00	0003.31.33

Assessment : Rs. 0.00 Foro Rs. 0.00 Predial Rs. 0.00 Rent Rs. 0.00
आकार फोर प्रेदियाल रेंट

S.No	Name of the Occupant कब्जेदागचे नांव	Khata No. खाते नंबर	Mutation No. फेरफार नं	Remarks शेरा
1	Alberto Fernandes		55 115	

S.No.	Name of the Tenant कुळाचे नांव	Khata No. खाते नंबर	Mutation No. फेरफार नं	Remarks शेरा
1	-----Nil-----			

Other Rights इतर हक्क	Mutation No. फेरफार नं	Remarks शेरा
Name of Person holding rights and nature of rights: इतर हक्क धारण करणा-याचे नांव व हक्क प्रकार -----Nil-----		

23

162



FORM I & XIV

1111

Date : 03/01/2025

नमूना नं १ व १४

Page 2 of 2

Taluka SALCETE
 तालुका
 Village Sernabatim
 गांव
 Name of the Field Bord de Praya
 शेताचे नांव

Survey No. 43
 सर्वे नंबर
 Sub Div. No. 1
 हिस्सा नंबर
 Tenure
 मत्ता प्रकार

Details of Cropped Area पिकाखालील क्षेत्राचा तापशील

Year वर्ष	Name of the Cultivator लागण करणा-याचे नांव	Mode रीत	Season मौसम	Name of Crop पिकाचे नांव	Irrigated बागायत Ha.Ars.Sq.Mts हे. आर. चौ. मी.	Unirrigated जिरायत Ha.Ars.Sq.Mts हे. आर. चौ. मी.	Land not Available for Cultivation नापिक जमीन		Source of irrigation सिंचनाचा प्राप्ति	Remark शेरा
							Nature प्रकार	Area क्षेत्र Ha.Ars.Sq.Mts हे. आर. चौ. मी.		
	Proto Fernandes				0000.00.00	0000.00.00	.	0000.00.00	.	
	Proto Fernandes				0000.00.00	0000.00.00	.	0000.00.00	.	
	Proto Fernandes				0000.00.00	0000.00.00	.	0000.00.00	.	
198719 88	Alberto Fernandes				0000.00.00	0000.00.00	.	0000.00.00	.	
198819 89	Alberto Fernandes				0000.00.00	0000.00.00	.	0000.00.00	.	
198919 90	Alberto Fernandes				0000.00.00	0000.00.00	.	0000.00.00	.	

End of Report

For any further inquires, please contact the Mamlatdar of the concerned Taluka.



Date : 03/01/2025

नमुना नं १ व १४

Page 1 of 2

Taluka SALCETE
तालुका
Village Sernabatim
गांव
Name of the Field Praias
शेताचें नांव

Survey No. 42
मर्चे नंबर
Sub Div. No. 0
हिस्सा नंबर
Tenure
सत्ता प्रकार

Cultivable Area (Ha.Ars.Sq.Mtrs) लागण क्षेत्र (हे. आर. चौ. मी.)

Dry Crop जिरायत	Garden वागायत	Rice तरी	Khajan खाजन	Ker केर	Morad मोरड	Total Cultivable Area एकूण लागण क्षेत्र
0001.40.25	0003.11.50	0001.95.75	0000.00.00	0000.00.00	0000.00.00	0006.47.50

Un-cultivable Area (Ha.Ars.Sq.Mtrs) नापिक क्षेत्र (हे. आर. चौ. मी.)

Pot-Kharab पोट खराब

Remarks शेरा

Class (a) वर्ग (अ)	Class (b) वर्ग (ब)	Total Un-Cultivable Area एकूण नापिक जामीन	Grand Total एकूण
0000.00.00	0000.00.00	0000.00.00	0006.47.50

Assessment : Rs. 0.00 Foro Rs. 0.00 Predial Rs. 0.00 Rent Rs. 0.00
आकार फोर फोर प्रेदियाल रेंट

S.No	Name of the Occupant कब्जेदाराचे नांव	Khata No. खाते नंबर	Mutation No. फेरफार नं	Remarks शेरा
1	Joao Antonio Fernandes		28526	
2	Leslie Das Angustias Fernandes		21694	
3	Cynthia Carvalho alias Cynthia Carvalho e Fernandes			

S.No.	Name of the Tenant कुळाचे नांव	Khata No. खाते नंबर	Mutation No. फेरफार नं	Remarks शेरा
1	Niclao Goes			
2	Minguel M. Fernandes			
3	Maria Conceicao Fernandes			
4	Alex Joao Fernandes			
5	Juse Fernandes			

Other Rights इतर हक्क Name of Person holding rights and nature of rights: इतर हक्क धारण करणा-याचे नांव व हक्क प्रकार	Mutation No. फेरफार नं	Remarks शेरा
-----Nil-----		



FORM I & XIV

1111

Date : 03/01/2025

नमुना नं १ व १४

Page 2 of 2

Taluka SALCETE

Survey No. 42

तालुका

Village Sernabatim

सर्वे नंबर

Sub Div. No. 0

गांव

Name of the Field Praias

हिस्सा नंबर

Tenure

शेताचें नांव

सत्ता प्रकार

Details of Cropped Area पिकाखालील क्षेत्राचा तापशील

Year वर्ष	Name of the Cultivator लागण करणा-याचे नांव	Mode रीत	Season मौसम	Name of Crop पिकाचे नांव	Irrigated	Unirrigated	Land not Available for Cultivation नसिक्त जमीन		Source of irrigation सिंचनाचा प्राार	Remark शेरा
					Ha.Ars.Sq.Mts हे. आर. चौ. मी.	Ha.Ars.Sq.Mts हे. आर. चौ. मी.	Nature प्रकार	Area क्षेत्र Ha.Ars.Sq.Mts हे. आर. चौ. मी.		
	Joao Xavier Fernandes				0000.00.00	0000.00.00	.	0000.00.00	.	
	Minguel Fernandes				0000.00.00	0000.00.00	.	0000.00.00	.	
	Alex Joao Fernandes				0000.00.00	0000.00.00	.	0000.00.00	.	
	Juse Fernandes				0000.00.00	0000.00.00	.	0000.00.00	.	
	Joao Xavier Fernandes				0000.00.00	0000.00.00	.	0000.00.00	.	
	Minguel Fernandes				0000.00.00	0000.00.00	.	0000.00.00	.	
	Alex Joao Fernandes				0000.00.00	0000.00.00	.	0000.00.00	.	
	Juse Fernandes				0000.00.00	0000.00.00	.	0000.00.00	.	
	Joao Xavier Fernandes				0000.00.00	0000.00.00	.	0000.00.00	.	
	Minguel Fernandes				0000.00.00	0000.00.00	.	0000.00.00	.	
	Alex Joao Fernandes				0000.00.00	0000.00.00	.	0000.00.00	.	
	Juse Fernandes				0000.00.00	0000.00.00	.	0000.00.00	.	
198719 88	Niclao Goes				0000.00.00	0000.00.00	.	0000.00.00	.	
198819 89	Niclao Goes				0000.00.00	0000.00.00	.	0000.00.00	.	
198919 90	Niclao Goes				0000.00.00	0000.00.00	.	0000.00.00	.	

End of Report

For any further inquires, please contact the Mamlatdar of the concerned Taluka.



FORM I & XIV

1111

Date : 03/01/2025

नमूना नं १ व १४

Page 1 of 2

Taluka SALCETE
तालुका
Village Sernabatim
गांव
Name of the Field Santoge
शेताचे नांव

Survey No. 41
सर्वे नंबर
Sub Div. No. 1
हिस्सा नंबर
Tenure
सत्ता प्रकार

Cultivable Area (Ha.Ars.Sq.Mtrs) लागण क्षेत्र (हे. आर. चौ. मी.)

Dry Crop जिरायत	Garden बागायत	Rice नरी	Khajan खाजन	Ker केर	Morad मोरड	Total Cultivable Area एकूण लागण क्षेत्र
0000.00.00	0000.00.00	0000.14.50	0000.00.00	0000.00.00	0000.00.00	0000.14.50

Un-cultivable Area (Ha.Ars.Sq.Mtrs) नापिक क्षेत्र (हे. आर. चौ. मी.)

Pot-Kharab पोट खराब

Remarks शेरा

Class (a) वर्ग (अ)	Class (b) वर्ग (ब)	Total Un-Cultivable Area एकूण नापिक जामीन	Grand Total एकूण
0000.00.00	0000.00.75	0000.00.75	0000.15.25

Assessment : आकार	Rs. 0.00	Fore फोर	Rs. 0.00	Predial प्रेदियाल	Rs. 0.00	Rent रेंट	Rs. 0.00
----------------------	----------	-------------	----------	----------------------	----------	--------------	----------

S.No	Name of the Occupant कब्जेदाराचे नांव	Khata No. खाते नंबर	Mutation No. फेरफार नं	Remarks शेरा
1	Comunidade			

S.No.	Name of the Tenant कुळाचे नांव	Khata No. खाते नंबर	Mutation No. फेरफार नं	Remarks शेरा
1	Beatriz Fernandes			

Other Rights इतर हक्क	Mutation No. फेरफार नं	Remarks शेरा
Name of Person holding rights and nature of rights: इतर हक्क धारण करणाऱ्याचे नांव व हक्क प्रकार -----Nil-----		

Details of Cropped Area पिकाखालील क्षेत्राचा तापशील

Year वर्ष	Name of the Cultivator लागण करणाऱ्याचे नांव	Mode रीत	Season मौसम	Name of Crop पिकाचे नांव	Irrigated	Unirrigated	Land not Available for Cultivation नापिक जमीन		Source of irrigation मिचनांचा प्रारि	Remark शेरा
					Ha.Ars.Sq.Mts हे. आर. चौ. मी.	Ha.Ars.Sq.Mts हे. आर. चौ. मी.	Nature प्रकार	Area क्षेत्र Ha.Ars.Sq.Mts हे. आर. चौ. मी.		
198719 88	Beatriz Fernandes				0000.00.00	0000.00.00		0000.00.00		
198819 89	Beatriz Fernandes				0000.00.00	0000.00.00		0000.00.00		
198919 90	Beatriz Fernandes				0000.00.00	0000.00.00		0000.00.00		

End of Report

For any further inquires, please contact the Mamlatdar of the concerned Taluka.



FORM I & XIV

नमुना नं १ व १४

1111

Date : 03/01/2025

Page 2 of 2

Taluka SALCETE
तालुका
Village Sernabatim
गांव
Name of the Field Santoge
शेताचे नांव

Survey No. 41
सर्वे नंबर
Sub Div. No. 1
हिस्सा नंबर
Tenure
सत्ता प्रकार

This is for Information Purpose Only



Date : 03/01/2025

नमुना नं १ व १४

Page 1 of 2

Taluka SALCETE

Survey No. 41

तालुका

Village Sernabatim

सर्वे नंबर

Sub Div. No. 2

गांव

हिस्सा नंबर

Name of the Field Santoge

Tenure

शेताचे नांव

सत्ता प्रकार

Cultivable Area (Ha.Ars.Sq.Mtrs) लागण क्षेत्र (हे. आर. चौ. मी.)

Dry Crop जिरायत	Garden बागायत	Rice तरी	Khajan खाजन	Ker केर	Morad मोरड	Total Cultivable Area एकूण लागण क्षेत्र
0000.00.00	0000.00.00	0000.16.00	0000.00.00	0000.00.00	0000.00.00	0000.16.00

Un-cultivable Area (Ha.Ars.Sq.Mtrs) नापिक क्षेत्र (हे. आर. चौ. मी.)

Pot-Kharab पोट खराब

Remarks शेरा

Class (a) वर्ग (अ)	Class (b) वर्ग (ब)	Total Un-Cultivable Area एकूण नापिक जामीन	Grand Total एकूण
0000.00.00	0000.00.00	0000.00.00	0000.16.00

Assessment : Rs. 0.00 Foro फोर Rs. 0.00 Predial प्रेदियाल Rs. 0.00 Rent रेंट Rs. 0.00
आकार

S.No	Name of the Occupant कब्जेदाराचे नांव	Khata No. खाते नंबर	Mutation No. फेरफार नं	Remarks शेरा
1	Communidade			

S.No.	Name of the Tenant कुळाचे नांव	Khata No. खाते नंबर	Mutation No. फेरफार नं	Remarks शेरा
1	Tomazino Moraes			

Other Rights इतर हक्क Name of Person holding rights and nature of rights: इतर हक्क धारण करणाऱ्याचे नांव व हक्क प्रकार	Mutation No. फेरफार नं	Remarks शेरा
-----Nil-----		

Details of Cropped Area पिकाखालील क्षेत्राचा तापशील

Year वर्ष	Name of the Cultivator लागण करणाऱ्याचे नांव	Mode रीत	Season मौसम	Name of Crop पिकाचे नांव	Irrigated	Unirrigated	Land not Available for Cultivation नापिक जमीन		Source of irrigation सिंचनाचा प्राति	Remark शेरा
					Ha.Ars.Sq.Mts हे. आर. चौ. मी.	Ha.Ars.Sq.Mts हे. आर. चौ. मी.	Nature प्रकार	Area क्षेत्र Ha.Ars.Sq.Mts हे. आर. चौ. मी.		
198718 8	Tomazino Moraes				0000.00.00	0000.00.00		0000.00.00		
198819 89	Tomazino Moraes				0000.00.00	0000.00.00		0000.00.00		
198919 90	Tomazino Moraes				0000.00.00	0000.00.00		0000.00.00		

End of Report

For any further inquires, please contact the Mamlatdar of the concerned Taluka.

168



FORM I & XIV

नमुना नं १ व १४

1111

Page 2 of 2

Date : 03/01/2025

Taluka SALCETE

तालुका

Village Sernabatim

गांव

Name of the Field Santoge

शेताचें नांव

Survey No. 41

सर्वे नंबर

Sub Div. No. 2

हिस्सा नंबर

Tenure

सत्ता प्रकार



Date : 03/01/2025

नमूना नं १ व १४

Page 1 of 2

Taluka SALCETE

Survey No. 41

तालुका

Village Sernabatim

मर्चे नंबर

Sub Div. No. 4

गांव

हिस्सा नंबर

Name of the Field Santoge

Tenure

शेताचे नांव

सत्ता प्रकार

Cultivable Area (Ha.Ars.Sq.Mtrs) लागण क्षेत्र (हे. आर. चौ. मी.)

Dry Crop जिरायत	Garden बागायत	Rice तरी	Khajan खाजन	Ker केर	Morad मोरड	Total Cultivable Area एकूण लागण क्षेत्र
0000.00.00	0000.00.00	0000.30.25	0000.00.00	0000.00.00	0000.00.00	0000.30.25

Un-cultivable Area (Ha.Ars.Sq.Mtrs) नापिक क्षेत्र (हे. आर. चौ. मी.)

Pot-Kharab पोट खराब

Remarks शेरा

Class (a) वर्ग (अ)	Class (b) वर्ग (ब)	Total Un-Cultivable Area एकूण नापिक जामीन	Grand Total एकूण
0000.00.00	0000.00.00	0000.00.00	0000.30.25

Assessment : आकार	Rs. 0.00	Foro फोर	Rs. 0.00	Predial प्रेदियाल	Rs. 0.00	Rent रेंट	Rs. 0.00
----------------------	----------	-------------	----------	----------------------	----------	--------------	----------

S.No	Name of the Occupant कब्जेदाराचे नांव	Khata No. खाते नंबर	Mutation No. फेरफार नं	Remarks शेरा
1	Comunidade			

S.No.	Name of the Tenant कुळाचे नांव	Khata No. खाते नंबर	Mutation No. फेरफार नं	Remarks शेरा
1	Pascal Vaz			

Other Rights इतर हक्क Name of Person holding rights and nature of rights: इतर हक्क धारण करणा-याचे नांव व हक्क प्रकार	Mutation No. फेरफार नं	Remarks शेरा
-----Nil-----		

Details of Cropped Area पिकाखालील क्षेत्राचा तापशील

Year वर्ष	Name of the Cultivator लागण करणा-याचे नांव	Mode रीत	Season मौसम	Name of Crop पिकाचे नांव	Irrigated	Unirrigated	Land not Available for Cultivation नापिक जमीन		Source of irrigation सिंचनाचा प्राप्ति	Remark शेरा
					Ha.Ars.Sq.Mts हे. आर. चौ. मी.	Ha.Ars.Sq.Mts हे. आर. चौ. मी.	Nature प्रकार	Area क्षेत्र Ha.Ars.Sq.Mts हे. आर. चौ. मी.		
198719 88	Pascal Vaz				0000.00.00	0000.00.00		0000.00.00		
198819 89	Pascal Vaz				0000.00.00	0000.00.00		0000.00.00		
198919 90	Pascal Vaz				0000.00.00	0000.00.00		0000.00.00		

End of Report

For any further inquires, please contact the Mamlatdar of the concerned Taluka.

170



FORM I & XIV

नमुना नं १ व १४

1111

Date : 03/01/2025

Page 2 of 2

Taluka SALCETE

तालुका

Village Sernabatim

गांव

Name of the Field Santoge

शेताचे नं०

Survey No. 41

सर्वे नं०

Sub Div. No. 4

हिस्सा नं०

Tenure

मत्ता प्रकार

This is for Information Purpose Only

171



FORM I & XIV

1111

Date : 03/01/2025

नमुना नं १ व १४

Page 1 of 2

Taluka SALCETE
तालुका
Village Sernabatim
गांव
Name of the Field Coma
शेताचे नांव

Survey No. 41
मर्वे नंबर
Sub Div. No. 5
द्विस्ता नंबर
Tenure
मत्ता प्रकार

Cultivable Area (Ha.Ars.Sq.Mtrs) लागण क्षेत्र (हे. आर. चौ. मी.)

Dry Crop जिरायत	Garden बागायत	Rice तरी	Khajan खाजन	Ker केर	Morad मोरड	Total Cultivable Area एकूण लागण क्षेत्र
0000.00.00	0000.00.00	0000.23.00	0000.00.00	0000.00.00	0000.00.00	0000.23.00

Un-cultivable Area (Ha.Ars.Sq.Mtrs) नापिक क्षेत्र (हे. आर. चौ. मी.)

Pot-Kharab पोट खराब

Remarks शेरा

Class (a) वर्ग (अ)	Class (b) वर्ग (ब)	Total Un-Cultivable Area एकूण नापिक जामीन	Grand Total एकूण
0000.00.00	0000.00.00	0000.00.00	0000.23.00

Assessment : Rs. 0.00 Foro Rs. 0.00 Predial Rs. 0.00 Rent Rs. 0.00
आकार फोर फेरफार नं शेर

S.No	Name of the Occupant कब्जेदागचे नांव	Khata No. खाते नंबर	Mutation No. फेरफार नं	Remarks शेरा
1	Comunidade			

S.No.	Name of the Tenant कुळाचे नांव	Khata No. खाते नंबर	Mutation No. फेरफार नं	Remarks शेरा
1	Maria Ruzada Fernandes			

Other Rights इतर हक्क Name of Person holding rights and nature of rights: इतर हक्क धारण करणा-याचे नांव व हक्क प्रकार	Mutation No. फेरफार नं	Remarks शेरा
-----Nil-----		

33

172



FORM I & XIV

1111

Date : 03/01/2025

नमुना नं १ व १४

Page 2 of 2

Taluka SALCETE
 तालुका
 Village Sernabatim
 गांव
 Name of the Field Corna
 शेताचें नांव

Survey No. 41
 सर्वे नंबर
 Sub Div. No. 5
 हिस्सा नंबर
 Tenure
 सत्ता प्रकार

Details of Cropped Area पिकाखालील क्षेत्राचा तापशील

Year वर्ष	Name of the Cultivator लागण करणा-याचे नांव	Mode रीत	Season मौसम	Name of Crop पिकाचे नांव	Irrigated	Unirrigated	Land not Available for Cultivation नापिक जमीन		Source of irrigation सिंचनाचा प्राप्ति	Remark शेरा
					Ha.Ars.Sq.Mts हे. आर. चौ. मी.	Ha.Ars.Sq.Mts हे. आर. चौ. मी.	Nature प्रकार	Area क्षेत्र Ha.Ars.Sq.Mts हे. आर. चौ. मी.		
198719 88	Maria Ruzada Fernandes				0000.00.00	0000.00.00	.	0000.00.00	.	
198819 89	Maria Ruzada Fernandes				0000.00.00	0000.00.00	.	0000.00.00	.	
198919 90	Maria Ruzada Fernandes				0000.00.00	0000.00.00	.	0000.00.00	.	

End of Report

For any further inquires, please contact the Mamlatdar of the concerned Taluka.

34

173



FORM I & XIV

नमुना नं १ व १४

1111

Date : 03/01/2025

Page 1 of 2

Taluka SALCETE
तालुका
Village Sernabatim
गांव
Name of the Field Masao

Survey No. 41
सर्वे नंबर
Sub Div. No. 6
हिस्सा नंबर
Tenure
सत्ता प्रकार

Cultivable Area (Ha.Ars.Sq.Mtrs) लागण क्षेत्र (हे. आर. चौ. मी.)

Dry Crop जिरायत	Garden बागायत	Rice तरी	Khajan खाजन	Ker केर	Morad मोरड	Total Cultivable Area एकूण लागण क्षेत्र
0000.00.00	0000.00.00	0000.35.50	0000.00.00	0000.00.00	0000.00.00	0000.35.50

Un-cultivable Area (Ha.Ars.Sq.Mtrs) नापिक क्षेत्र (हे. आर. चौ. मी.)

Pot-Kharab पोट खराब

Remarks शेरा

Class (a) वर्ग (अ)	Class (b) वर्ग (ब)	Total Un-Cultivable Area एकूण नापिक जामीन	Grand Total एकूण
0000.00.00	0000.00.00	0000.00.00	0000.35.50

Assessment : Rs. 0.00 Foro Rs. 0.00 Predial Rs. 0.00 Rent Rs. 0.00
आकार फोर प्रेदियाल रेंट

S.No	Name of the Occupant कब्जेदाराचे नांव	Khata No. खाते नंबर	Mutation No. फेरफार नं	Remarks शेरा
1	Communidade			

S.No.	Name of the Tenant कुळाचे नांव	Khata No. खाते नंबर	Mutation No. फेरफार नं	Remarks शेरा
1	Sebastiao Carasto			
2	Smt Idalina Crasto			
3	Smt Lydia Crasto		218	
4	Smt. Idalina Crasto		218	
5	Lydia Crasto		218	

Other Rights इतर हक्क	Mutation No. फेरफार नं	Remarks शेरा
Name of Person holding rights and nature of rights: इतर हक्क धारण करणा-याचे नांव व हक्क प्रकार -----Nil-----		

35

174



FORM I & XIV

1111

Date : 03/01/2025

नमुना नं १ व १४

Page 2 of 2

Taluka SALCETE
तालुका
Village Sernabatim
गांव
Name of the Field Masao
शेताचे नांव

Survey No. 41
सर्वे नंबर
Sub Div. No. 6
हिस्सा नंबर
Tenure
सत्ता प्रकार

Details of Cropped Area पिकाखालील क्षेत्राचा तापशील

Year वर्ष	Name of the Cultivator लागण करणा-याचे नांव	Mode रीत	Season मौसम	Name of Crop पिकाचे नांव	Irrigated बागायत Ha.Ars.Sq.Mts हे. आर. चौ. मी.	Unirrigated जिरायत Ha.Ars.Sq.Mts हे. आर. चौ. मी.	Land not Available for Cultivation नापिक जमीन		Source of irrigation सिंचनाचा प्रारि	Remark शेरा
							Nature प्रकार	Area क्षेत्र Ha.Ars.Sq.Mts हे. आर. चौ. मी.		
198719 88	Sebastiao Carasto				0000.00.00	0000.00.00	.	0000.00.00	.	
198819 89	Sebastiao Carasto				0000.00.00	0000.00.00	.	0000.00.00	.	
198919 90	Sebastiao Carasto				0000.00.00	0000.00.00	.	0000.00.00	.	

End of Report

For any further inquires, please contact the Mamlatdar of the concerned Taluka.

36

175



FORM I & XIV

1111

Date : 03/01/2025

नमुना नं १ व १४

Page 1 of 2

Taluka SALCETE
तालुका
Village Sernabatim
गांव
Name of the Field Masao
शेताचें नांव

Survey No. 41
सर्वे नंबर
Sub Div. No. 7
हिस्सा नंबर
Tenure
सत्ता प्रकार

Cultivable Area (Ha.Ars.Sq.Mtrs) लागण क्षेत्र (हे. आर. चौ. मी.)

Dry Crop जिरायत	Garden बागायत	Rice तरी	Khajan खाजन	Ker केर	Morad मोरड	Total Cultivable Area एकूण लागण क्षेत्र
0000.00.00	0000.00.00	0000.29.25	0000.00.00	0000.00.00	0000.00.00	0000.29.25

Un-cultivable Area (Ha.Ars.Sq.Mtrs) नापिक क्षेत्र (हे. आर. चौ. मी.)

Pot-Kharab पोट खराब

Remarks शेरा

Class (a) वर्ग (अ)	Class (b) वर्ग (ब)	Total Un-Cultivable Area एकूण नापिक जामीन	Grand Total एकूण
0000.00.00	0000.00.00	0000.00.00	0000.29.25

Assessment : आकार	Rs. 0.00	Foro फोर	Rs. 0.00	Predial प्रेदियाल	Rs. 0.00	Rent रेंट	Rs. 0.00
----------------------	----------	-------------	----------	----------------------	----------	--------------	----------

S.No	Name of the Occupant कब्जेदाराचे नांव	Khata No. खाते नंबर	Mutation No. फेरफार नं	Remarks शेरा
1	Comunidade			

S.No.	Name of the Tenant कुळाचे नांव	Khata No. खाते नंबर	Mutation No. फेरफार नं	Remarks शेरा
1	Menino Fernandes			

Other Rights इतर हक्क	Mutation No. फेरफार नं	Remarks शेरा
Name of Person holding rights and nature of rights: इतर हक्क धारण करणा-याचे नांव व हक्क प्रकार -----Nil-----		

176



FORM I & XIV

1111

Date: 03/01/2025

नमुना नं १ व १४

Page 2 of 2

Taluka SALCETE
 नालुका
 Village Sernabatim
 गांव
 Name of the Field Masao
 शेताचे नांव

Survey No. 41
 सर्वे नंबर
 Sub Div. No. 7
 हिस्सा नंबर
 Tenure
 मत्ता प्रकार

Details of Cropped Area पिकाखालील क्षेत्राचा तापशील

Year वर्ष	Name of the Cultivator लागण करणा-याचे नांव	Mode रीत	Season मौसम	Name of Crop पिकाचे नांव	Irrigated	Unirrigated	Land not Available for Cultivation नापिकर जमीन		Source of irrigation सिंचनाचा प्रारि	Remark शेरा
					Ha.Ars.Sq.Mts हे. आर. चौ. मी.	Ha.Ars.Sq.Mts हे. आर. चौ. मी.	Nature प्रकार	Area क्षेत्र Ha.Ars.Sq.Mts हे. आर. चौ. मी.		
198719 88	Menino Fernandes				0000.00.00	0000.00.00	.	0000.00.00	.	
198819 89	Menino Fernandes				0000.00.00	0000.00.00	.	0000.00.00	.	
198919 90	Menino Fernandes				0000.00.00	0000.00.00	.	0000.00.00	.	

End of Report

For any further inquires, please contact the Mamlatdar of the concerned Taluka.

38

177



FORM I & XIV

1111

Date : 03/01/2025

नमुना नं १ व १४

Page 1 of 2

Taluka SALCETE
तालुका
Village Sernabatim
गांव
Name of the Field Corpe Bhat
शेताचें नांव

Survey No. 30
सर्वे नंबर
Sub Div. No. 1
हिस्सा नंबर
Tenure
सत्ता प्रकार

Cultivable Area (Ha.Ars.Sq.Mtrs) लागण क्षेत्र (हे. आर. चौ. मी.)

Dry Crop जिरायत	Garden बागायत	Rice तरी	Khajan खाजन	Ker केर	Morad मोरड	Total Cultivable Area एकूण लागण क्षेत्र
0000.83.50	0001.02.50	0001.02.25	0000.00.00	0000.00.00	0000.00.00	0002.88.25

Un-cultivable Area (Ha.Ars.Sq.Mtrs) नापिक क्षेत्र (हे. आर. चौ. मी.)

Pot-Kharab पोट खराब

Remarks शेरा

Class (a) वर्ग (अ)	Class (b) वर्ग (ब)	Total Un-Cultivable Area एकूण नापिक जामीन	Grand Total एकूण
0000.00.00	0000.00.00	0000.00.00	0002.88.25

Assessment : आकार	Rs. 0.00	Foro फोर	Rs. 0.00	Predial प्रेदियाल	Rs. 0.00	Rent रेंट	Rs. 0.00
----------------------	----------	-------------	----------	----------------------	----------	--------------	----------

S.No	Name of the Occupant कब्जेदाराचे नांव	Khata No. खाते नंबर	Mutation No. फेरफार नं	Remarks शेरा
1	Sernabatim Prias Realtors Pvt. Ltd.		25114	

S.No.	Name of the Tenant कुळाचे नांव	Khata No. खाते नंबर	Mutation No. फेरफार नं	Remarks शेरा
1	-----Nil-----			

Other Rights इतर हक्क Name of Person holding rights and nature of rights: इतर हक्क धारण करणा-याचे नांव व हक्क प्रकार	Mutation No. फेरफार नं	Remarks शेरा
-----Nil-----		

39

178



FORM I & XIV

1111

Date: 03/01/2025

नमुना नं १ व १४

Page 2 of 2

Taluka SALCETE
तालुका
Village Sernabatim
गांव
Name of the Field Corpe Bhat
शेताचे नांव

Survey No. 30
सर्वे नंबर
Sub Div. No. 1
हिस्सा नंबर
Tenure
सत्ता प्रकार

Details of Cropped Area पिकाखालील क्षेत्राचा तापशील

Year वर्ष	Name of the Cultivator लागण करणा-याचे नांव	Mode रीत	Season मौसम	Name of Crop पिकाचे नांव	Irrigated	Unirrigated	Land not Available for Cultivation नापिक जमीन		Source of irrigation सिंचनाचा प्रारि	Remark शेरा
					Ha.Ars Sq.Mts हे. आर. चौ. मी.	Ha.Ars.Sq.Mts हे. आर. चौ. मी.	Nature प्रकार	Area क्षेत्र Ha.Ars Sq.Mts हे. आर. चौ. मी.		
					0000.00.00	0000.00.00	.	0000.00.00	.	
					0000.00.00	0000.00.00	.	0000.00.00	.	
198719 88	Ildeafonso Serrao				0000.00.00	0000.00.00	.	0000.00.00	.	
198819 89	Ildeafonso Serrao				0000.00.00	0000.00.00	.	0000.00.00	.	
198919 90	Not cultivated				0000.00.00	0000.00.00	.	0000.00.00	.	

End of Report

For any further inquires, please contact the Mamlatdar of the concerned Taluka.

179



FORM I & XIV

1111

Date : 06/01/2025

नमुना नं १ व १४

Page 1 of 2

Taluka SALCETE
तालुका
Village Sernabatim
गांव
Name of the Field Santoge
शेताचें नांव

Survey No. 41
सर्वे नंबर
Sub Div. No. 3
हिस्सा नंबर
Tenure
सत्ता प्रकार

Cultivable Area (Ha.Ars.Sq.Mtrs) लागण क्षेत्र (हे. आर. चौ. मी.)

Dry Crop जिरायत	Garden बागायत	Rice तरी	Khajan खाजन	Ker केर	Morad मोरड	Total Cultivable Area एकूण लागण क्षेत्र
0000.00.00	0000.00.00	0000.27.25	0000.00.00	0000.00.00	0000.00.00	0000.27.25

Un-cultivable Area (Ha.Ars.Sq.Mtrs) नापिक क्षेत्र (हे. आर. चौ. मी.)

Pot-Kharab पोट खराब

Remarks शेरा

Class (a) वर्ग (अ)	Class (b) वर्ग (ब)	Total Un-Cultivable Area एकूण नापिक जामीन	Grand Total एकूण
0000.00.00	0000.00.00	0000.00.00	0000.27.25

Assessment : आकार	Rs. 0.00	Foro फोर	Rs. 0.00	Predial प्रेदियाल	Rs. 0.00	Rent रेंट	Rs. 0.00
----------------------	----------	-------------	----------	----------------------	----------	--------------	----------

S.No	Name of the Occupant कब्जेदाराचे नांव	Khata No. खाते नंबर	Mutation No. फेरफार नं	Remarks शेरा
1	Communidade			

S.No.	Name of the Tenant कुळाचे नांव	Khata No. खाते नंबर	Mutation No. फेरफार नं	Remarks शेरा
1	Timoteo Silva			

Other Rights इतर हक्क Name of Person holding rights and nature of rights: इतर हक्क धारण करणा-याचे नांव व हक्क प्रकार	Mutation No. फेरफार नं	Remarks शेरा
-----Nil-----		

Details of Cropped Area पिकाखालील क्षेत्राचा तापशील

Year वर्ष	Name of the Cultivator लागण करणा-याचे नांव	Mode रीत	Season मौसम	Name of Crop पिकाचे नांव	Irrigated	Unirrigated	Land not Available for Cultivation नापिक जमीन		Source of irrigation सिंचनांचा प्रारि	Remarks शेरा
					बागायत Ha.Ars.Sq.Mts हे. आर. चौ. मी.	जिरायत Ha.Ars.Sq.Mts हे. आर. चौ. मी.	Nature प्रकार	Area क्षेत्र Ha.Ars.Sq.Mts हे. आर. चौ. मी.		
198719 88	Timoteo Silva				0000.00.00	0000.00.00	.	0000.00.00	.	
198881 99	Timoteo Silva				0000.00.00	0000.00.00	.	0000.00.00	.	
198919 90	Timoteo Silva				0000.00.00	0000.00.00	.	0000.00.00	.	

41 Report

For any further inquires, please contact the Mamlatdar of the concerned Taluka.



FORM I & XIV

1111

Date : 06/01/2025

नमुना नं १ व १४

Page 2 of 2

Taluka SALCETE
तालुका
Village Sernabatim
गांव
Name of the Field Santoge
शेताचें नांव

Survey No. 41
सर्वे नंबर
Sub Div. No. 3
हिस्सा नंबर
Tenure
सत्ता प्रकार

This is for Information Purpose Only



FORM I & XIV

1111

Date : 06/01/2025

नमुना नं १ व १४

Page 1 of 1

Taluka SALCETE
तालुका
Village Sernabatim
गांव
Name of the Field Santogem
शेताचें नांव

Survey No. 31
सर्वे नंबर
Sub Div. No. 1
हिस्सा नंबर
Tenure
सत्ता प्रकार

Cultivable Area (Ha.Ars.Sq.Mtrs) लागण क्षेत्र (हे. आर. चौ. मी.)

Dry Crop जिरायत	Garden बागायत	Rice तरी	Khajan खाजन	Ker केर	Morad मोरड	Total Cultivable Area एकूण लागण क्षेत्र
0000.00.00	0000.00.00	0000.29.75	0000.00.00	0000.00.00	0000.00.00	0000.29.75

Un-cultivable Area (Ha.Ars.Sq.Mtrs) नापिक क्षेत्र (हे. आर. चौ. मी.)

Pot-Kharab पोट खराब

Remarks शेरा

Class (a) वर्ग (अ)	Class (b) वर्ग (ब)	Total Un-Cultivable Area एकूण नापिक जामीन	Grand Total एकूण
0000.00.00	0000.00.00	0000.00.00	0000.29.75

Assessment : आकार	Rs. 0.00	Foro फोर	Rs. 0.00	Predial प्रेदियाल	Rs. 0.00	Rent रेंट	Rs. 0.00
----------------------	----------	-------------	----------	----------------------	----------	--------------	----------

S.No	Name of the Occupant कब्जेदाराचे नांव	Khata No. खाते नंबर	Mutation No. फेरफार नं	Remarks शेरा
1	Communidade			

S.No.	Name of the Tenant कुळाचे नांव	Khata No. खाते नंबर	Mutation No. फेरफार नं	Remarks शेरा
1	Joao Cardoz			

Other Rights इतर हक्क Name of Person holding rights and nature of rights: इतर हक्क धारण करणा-याचे नांव व हक्क प्रकार	Mutation No. फेरफार नं	Remarks शेरा
-----Nil-----		

Details of Cropped Area पिकाखालील क्षेत्राचा तापशील

Year वर्ष	Name of the Cultivator लागण करणा-याचे नांव	Mode रीत	Season मौसम	Name of Crop पिकाचे नांव	Irrigated	Unirrigated	Land not Available for Cultivation नापिक जमीन		Source of irrigation सिंचनाचा प्रारि	Remarks शेरा
					बागायत Ha.Ars.Sq.Mts हे. आर. चौ. मी.	जिरायत Ha.Ars.Sq.Mts हे. आर. चौ. मी.	Nature प्रकार	Area क्षेत्र Ha.Ars.Sq.Mts हे. आर. चौ. मी.		
198719 88	Joao Cardoz				0000.00.00	0000.00.00	.	0000.00.00	.	
198819 89	Joao Cardoz				0000.00.00	0000.00.00	.	0000.00.00	.	

End of Report

For any further inquires, please contact the Mamlatdar of the concerned Taluqa.

182



FORM I & XIV

1111

Date : 06/01/2025

नमुना नं १ व १४

Page 1 of 2

Taluka SALCETE
तालुका
Village Sernabatim
गांव
Name of the Field Praya
शेताचें नांव

Survey No. 44
सर्वे नंबर
Sub Div. No. 3
हिस्सा नंबर
Tenure
सत्ता प्रकार

Cultivable Area (Ha.Ars.Sq.Mtrs) लागण क्षेत्र (हे. आर. चौ. मी.)

Dry Crop जिरायत	Garden बागायत	Rice तरी	Khajan खाजन	Ker केर	Morad मोरड	Total Cultivable Area एकूण लागण क्षेत्र
0000.00.00	0000.00.00	0000.14.25	0000.00.00	0000.00.00	0000.00.00	0000.14.25

Un-cultivable Area (Ha.Ars.Sq.Mtrs) नापिक क्षेत्र (हे. आर. चौ. मी.)

Pot-Kharab पोट खराब

Remarks शेरा

Class (a) वर्ग (अ)	Class (b) वर्ग (ब)	Total Un-Cultivable Area एकूण नापिक जामीन	Grand Total एकूण
0000.00.00	0000.00.00	0000.00.00	0000.14.25

Assessment : आकार	Rs. 0.00	Foro फोर	Rs. 0.00	Predial प्रेदियाल	Rs. 0.00	Rent रेंट	Rs. 0.00
----------------------	----------	-------------	----------	----------------------	----------	--------------	----------

S.No	Name of the Occupant कब्जेदाराचे नांव	Khata No. खाते नंबर	Mutation No. फेरफार नं	Remarks शेरा
1	Communitade			

S.No.	Name of the Tenant कुळाचे नांव	Khata No. खाते नंबर	Mutation No. फेरफार नं	Remarks शेरा
1	Beatriz Fernandes			

Other Rights इतर हक्क Name of Person holding rights and nature of rights: इतर हक्क धारण करणा-याचे नांव व हक्क प्रकार	Mutation No. फेरफार नं	Remarks शेरा
-----Nil-----		

Details of Cropped Area पिकाखालील क्षेत्राचा तापशील

Year वर्ष	Name of the Cultivator लागण करणा-याचे नांव	Mode रीत	Season मौसम	Name of Crop पिकाचे नांव	Irrigated	Unirrigated	Land not Available for Cultivation नापिक जमीन		Source of irrigation सिंचनांचा प्रारि	Remarks शेरा
					बागायत Ha.Ars.Sq.Mts हे. आर. चौ. मी.	जिरायत Ha.Ars.Sq.Mts हे. आर. चौ. मी.	Nature प्रकार	Area क्षेत्र Ha.Ars.Sq.Mts हे. आर. चौ. मी.		
198719 88	Beatriz Fernandes				0000.00.00	0000.00.00	.	0000.00.00	.	
198819 89	Beatriz Fernandes				0000.00.00	0000.00.00	.	0000.00.00	.	
198919 90	Beatriz Fernandes				0000.00.00	0000.00.00	.	0000.00.00	.	

44 Report

For any further inquires, please contact the Mamlatdar of the concerned Taluka.



FORM I & XIV

1111

Date : 06/01/2025

नमुना नं १ व १४

Page 2 of 2

Taluka SALCETE
तालुका
Village Sernabatim
गांव
Name of the Field Praya
शेताचें नांव

Survey No. 44
सर्वे नंबर
Sub Div. No. 3
हिस्सा नंबर
Tenure
सत्ता प्रकार

This is for Information Purpose Only

Counter Foil



Branch Panaji Main (Code 0509)

Date 03/01/2025

Received Rs 10,000/-

From Goa Coastal Zone Management Authority

For remittance of NEFT/RTGS by way of (i) Transfer (only NEFT), (ii) Cash (Only NEFT), (ii) Cheque (NEFT/RTGS) using

Cheque No. 340924

Favouring NGT BAR ASSOCIATION (WESTERN ZONE)

Beneficiary A/c No. 051820110000705

(Re write) Beneficiary A/c No. 051820110000705

IFSC Code BKID0000518

Beneficiary Bank & Branch BANK OF INDIA, JANGLI MAHARAJ ROAD

Amount Rs 10,000/-

Bank Charges Rs N.A. for GOVT. DEPT.

Total Rs 10,000/-

Rupees TEN THOUSAND ONLY

(only)

For Office Use

UTR No. Branch Manager

03/01/25